

# A47 Wansford to Sutton Dualling

**Scheme Number: TR010039**

## **Volume 2** **2.10 Traffic Regulations Plans**

APFP Regulation 5(2)(o)

Planning Act 2008

Infrastructure Planning (Applications: Prescribed  
Forms and Procedure) Regulations 2009

July 2021

Infrastructure Planning

Planning Act 2008

**The Infrastructure Planning  
(Applications: Prescribed Forms and  
Procedure) Regulations 2009**

A47 Wansford to Sutton  
Development Consent Order 202[x]

---

**2.10 TRAFFIC REGULATIONS PLANS**

---

<b>Regulation Number:</b>	Regulation 5(2)(o)
<b>Planning Inspectorate Scheme Reference</b>	TR010039
<b>Application Document Reference</b>	TR010039/APP/2.10
<b>BIM Document Reference</b>	HE551494-GTY-LSI-000-RP-TX-30022
<b>Author:</b>	A47 Wansford to Sutton Project Team, Highways England

<b>Version</b>	<b>Date</b>	<b>Status of Version</b>
Rev 0	July 2021	Application Issue

## CONTENTS

<b>1</b>	<b>INTRODUCTION.....</b>	<b>4</b>
1.1	Purpose of this Document .....	4
<b>2</b>	<b>SCHEDULE OF PLANS INCLUDED IN THIS APPLICATION DOCUMENT .....</b>	<b>5</b>

---

## 1 INTRODUCTION

### 1.1 Purpose of this Document

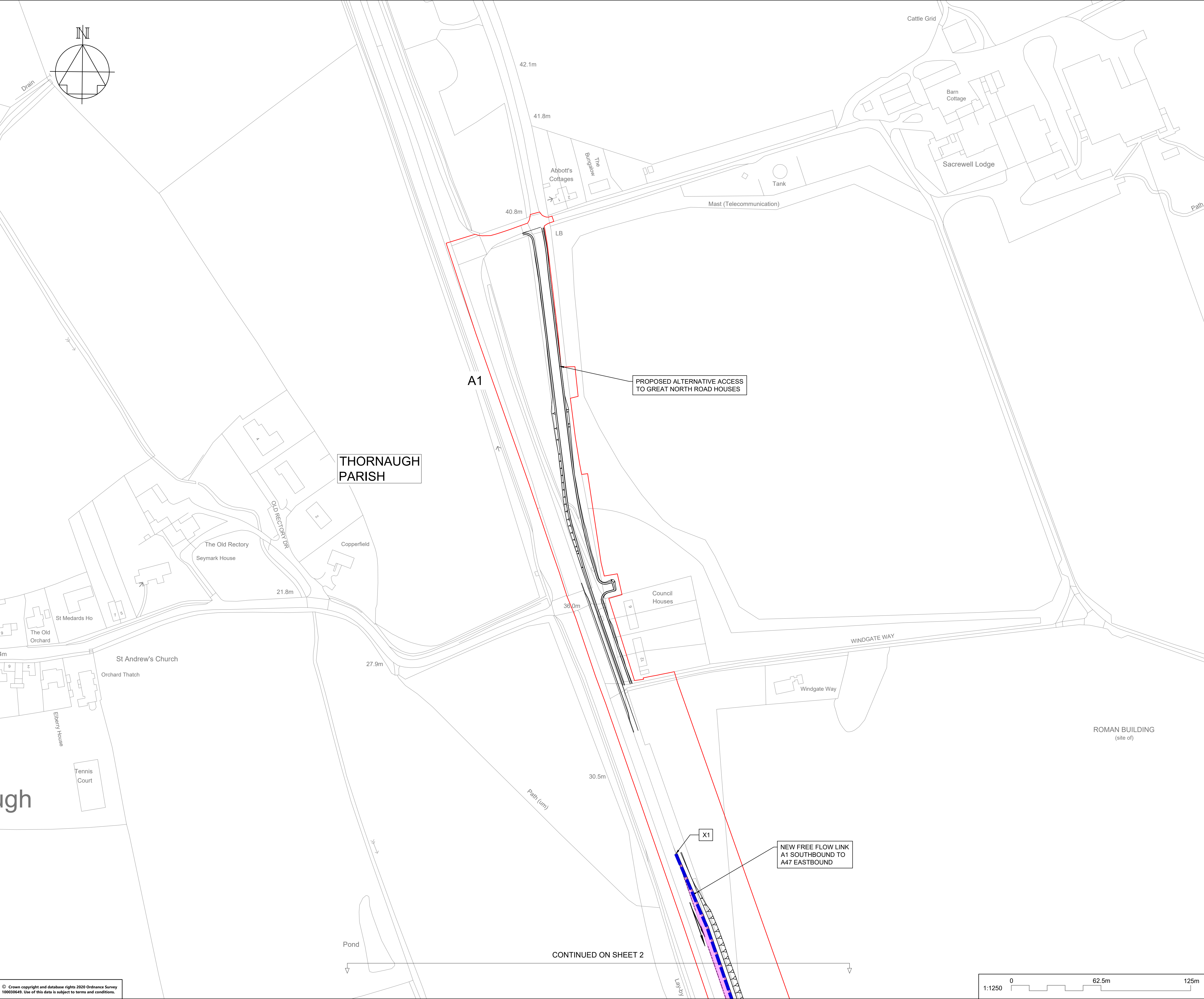
- 1.1.1 These Traffic Regulation Plans (these “Plans”) relate to an application made by Highways England (the “Applicant”) to the Secretary of State for Transport via the Planning Inspectorate (the “Inspectorate”) under the Planning Act 2008 (the “2008 Act”) for a Development Consent Order (DCO). If made, the DCO would grant consent for the A47 Wansford to Sutton (the “Scheme”).
- 1.1.2 The Scheme comprises the alteration of an existing highway by way of an upgrade to an existing 2.6km of single carriageway between Wansford to Sutton. It will create a new dual carriageway, to improve traffic flow and reduce congestion on the route. A detailed description of the Scheme can be found in Chapter 2: The Proposed Scheme of the Environmental Statement (ES) (**TR010039/APP/6.1**). These Plans cover the Scheme in its entirety.
- 1.1.3 These Plans comprise part of the suite of application documentation and are included in the application in compliance with Regulation 5(2)(o) of the Infrastructure Planning (Applications: Prescribed Forms and Procedure) Regulations 2009 (the “2009 Regulations”), which requires:
- 5(2)(o) “any other plans, drawings and sections necessary to describe the proposals for which development consent is sought, showing details of design, external appearance, and the preferred layout of buildings or structures, drainage, surface water management, means of vehicular and pedestrian access, any car parking to be provided, and means of landscaping”.*
- 1.1.4 These Plans also contain a key plan in order to comply with Regulation 5(4) of the 2009 Regulations which states:
- “Where a plan comprises three or more separate sheets a key plan must be provided showing the relationship between the different sheets.”*
- 1.1.5 As the Plans are part of the application documentation, they should be read alongside and are informed by the other application documentation. In particular, these Plans should be read alongside Schedule 3 of the Draft DCO (**TR010039/APP/3.1**).



## 2 SCHEDULE OF PLANS INCLUDED IN THIS APPLICATION DOCUMENT

Drawing Title	DCO Document Number	Drawing Number	Revision
Traffic Regulations Plans - Regulation 5(2)(o) Sheet 1 of 7	TR010039/APP/2.10/1of7	HE551494-GTY- HGN-000-DR-CH- 33001	C02
Traffic Regulations Plans - Regulation 5(2)(o) Sheet 2 of 7	TR010039/APP/2.10/2of7	HE551494-GTY- HGN-000-DR-CH- 33002	C02
Traffic Regulations Plans - Regulation 5(2)(o) Sheet 3 of 7	TR010039/APP/2.10/3of7	HE551494-GTY- HGN-000-DR-CH- 33003	C02
Traffic Regulations Plans - Regulation 5(2)(o) Sheet 4 of 7	TR010039/APP/2.10/4of7	HE551494-GTY- HGN-000-DR-CH- 33004	C02
Traffic Regulations Plans - Regulation 5(2)(o) Sheet 5 of 7	TR010039/APP/2.10/5of7	HE551494-GTY- HGN-000-DR-CH- 33005	C02
Traffic Regulations Plans - Regulation 5(2)(o) Sheet 6 of 7	TR010039/APP/2.10/6of7	HE551494-GTY- HGN-000-DR-CH- 33006	C02
Traffic Regulations Plans - Regulation 5(2)(o) Sheet 7 of 7	TR010039/APP/2.10/7of7	HE551494-GTY- HGN-000-DR-CH- 33007	C02
Traffic Regulations Plans - Regulation 5(2)(o) Key Plan	TR010039/APP/2.10	HE551494-GTY- HGN-000-DR-CH- 33008	C02

This drawing should not be relied on or used in circumstances other than those for which it was originally prepared and for which Sweco UK Ltd was commissioned. Sweco UK Ltd accepts no responsibility for this drawing to any party other than the person by whom it was commissioned. This drawing has been prepared on behalf of Galliford Try by Sweco UK Ltd for the titled project or named part thereof and should not be relied upon or used for any other project without an independent check being carried out as to its suitability and prior written authority of Galliford Try being obtained. Sweco UK Ltd accepts no responsibility or liability for the consequences of this drawing being used for a purpose other than the purposes for which it was commissioned. Any person using or relying on this drawing for such other purpose agrees, and will by such use or reliance be taken to confirm his/her agreement, to indemnify Sweco UK Ltd for all loss or damage resulting therefrom.



NOTES

Purpose of use

FOR DCO SUBMISSION

Development Consent Order Number / Document

TR010039/APP/2.10

SHEET PLAN

SHEETS 1 - 7 (INCLUDES INSETS 3A, 5B AND 7C).

1

2

3

3A

4

5

5B

6

7

7C

A47/A1 JUNCTION

SACREWELL FARM UNDERBRIDGE

NEW ROUNDABOUT

WANSFORD RAILWAY UNDERPASS

1. THESE PLANS SHOULD BE READ IN CONJUNCTION WITH OTHER PLANS AND DOCUMENTS IN THE DEVELOPMENT CONSENT ORDER.

2. ALL DIMENSIONS ARE IN METRES UNLESS STATED OTHERWISE.

KEY:

ORDER LIMITS

PARISH BOUNDARY

PROPOSED EXTENT OF 30MPH SPEED LIMIT

PROPOSED EXTENT OF NATIONAL SPEED LIMIT ALONG TRUNK ROAD

PROPOSED EXTENT OF NATIONAL SPEED LIMIT ALONG SIDE ROADS

DERESTRICTED ROAD

EXTENT OF STREET LIGHTING (RESTRICTED ROAD)

PROPOSED CLEARWAY EXTENTS ON TRUNK ROAD

EXTENTS OF CLEARWAY TO BE REVOKED ALONG EXISTING A47

SCHEME DESIGN

P01

16/06/21

SGAR 3 ISSUE

CDye

AWoo

SCM

C01

16/06/21

SGAR 3 ISSUE

CDye

AWoo

SCM

P02

29/06/21

DCO ISSUE

CDye

AWoo

SCM

C02

29/06/21

DCO ISSUE

CDye

AWoo

SCM

REV

DATE

REVISION NOTE

ORG

CHKD

APPD

DESIGNER

SWECO

CONTRACTOR

GallifordTry

CLIENT

highways england

PROJECT TITLE

A47 WANSFORD TO SUTTON DUALLING

PROJECT STAGE

PCF STAGE 3

DRAWING TITLE

TRAFFIC REGULATIONS PLANS

REGULATION 5(2)(o)

SHEET 1 OF 7

SUITABILITY

AUTHORISED AS STAGE 3 COMPLETED

SHEET SIZE

A1

SCALE

1:10000

STATUS

A3

REVISION

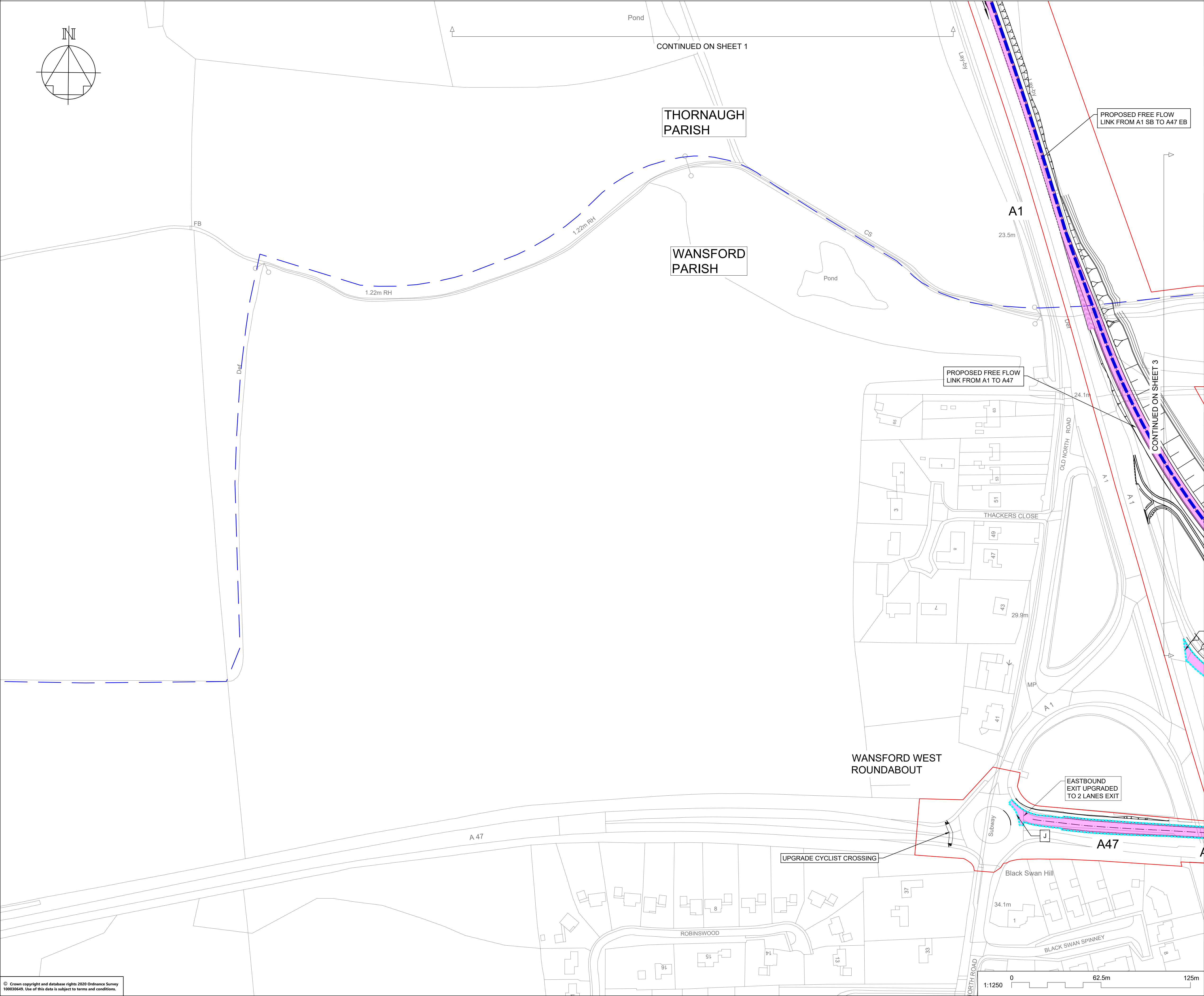
C02

DRAWING NUMBER

HE551494-GTY-HGN-000-DR-CH-33001



This drawing should not be relied on or used in circumstances other than those for which it was originally prepared and for which Sweco UK Ltd was commissioned. Sweco UK Ltd accepts no responsibility for this drawing to any party other than the person by whom it was commissioned. This drawing has been prepared on behalf of Galliford Try by Sweco UK Ltd for the titled project or named part thereof and should not be relied upon or used for any other project without an independent check being carried out as to its suitability and prior written authority of Galliford Try being obtained. Sweco UK Ltd accepts no responsibility or liability for the consequences of this drawing being used for a purpose other than the purposes for which it was commissioned. Any person using or relying on this drawing for such other purpose agrees, and will by such use or reliance be taken to confirm his/her agreement, to indemnify Sweco UK Ltd for all loss or damage resulting therefrom.



NOTES

Purpose of use

FOR DCO SUBMISSION

Development Consent Order Number / Document

TR010039/APP/2.10

SHEET PLAN

SHEETS 1 - 7 (INCLUDES INSETS 3A, 5B AND 7C).

WANSFORD RAILWAY UNDERPASS

5B

3A

3

4

5

6

7

7C

A47/A1 JUNCTION

SACREWELL FARM UNDERBRIDGE

NEW ROUNDABOUT

1. THESE PLANS SHOULD BE READ IN CONJUNCTION WITH OTHER PLANS AND DOCUMENTS IN THE DEVELOPMENT CONSENT ORDER.

2. ALL DIMENSIONS ARE IN METRES UNLESS STATED OTHERWISE.

KEY:

ORDER LIMITS

PARISH BOUNDARY

PROPOSED EXTENT OF 30MPH SPEED LIMIT

PROPOSED EXTENT OF NATIONAL SPEED LIMIT ALONG TRUNK ROAD

PROPOSED EXTENT OF NATIONAL SPEED LIMIT ALONG SIDE ROADS

DERESTRICTED ROAD

EXTENT OF STREET LIGHTING (RESTRICTED ROAD)

PROPOSED CLEARWAY EXTENTS ON TRUNK ROAD

EXTENTS OF CLEARWAY TO BE REVOKED ALONG EXISTING A47

SCHEME DESIGN

P01	16/06/21	SGAR 3 ISSUE		CDye	AWoo SCM
C01	16/06/21	SGAR 3 ISSUE		CDye	AWoo SCM
P02	29/06/21	DCO ISSUE		CDye	AWoo SCM
C02	29/06/21	DCO ISSUE		CDye	AWoo SCM
REV	DATE	REVISION NOTE		ORG	CHKD APPD

DESIGNER

SWECO

CONTRACTOR

GallifordTry

CLIENT

highways  
england

PROJECT TITLE

A47 WANSFORD TO SUTTON DUALLING

PROJECT STAGE

PCF STAGE 3

DRAWING TITLE

TRAFFIC REGULATIONS PLANS  
REGULATION 5(2)(o)  
SHEET 2 OF 7

SUITABILITY

AUTHORISED AS STAGE 3 COMPLETED

SHEET SIZE

A1

SCALE

1:1250

STATUS

A3

REVISION

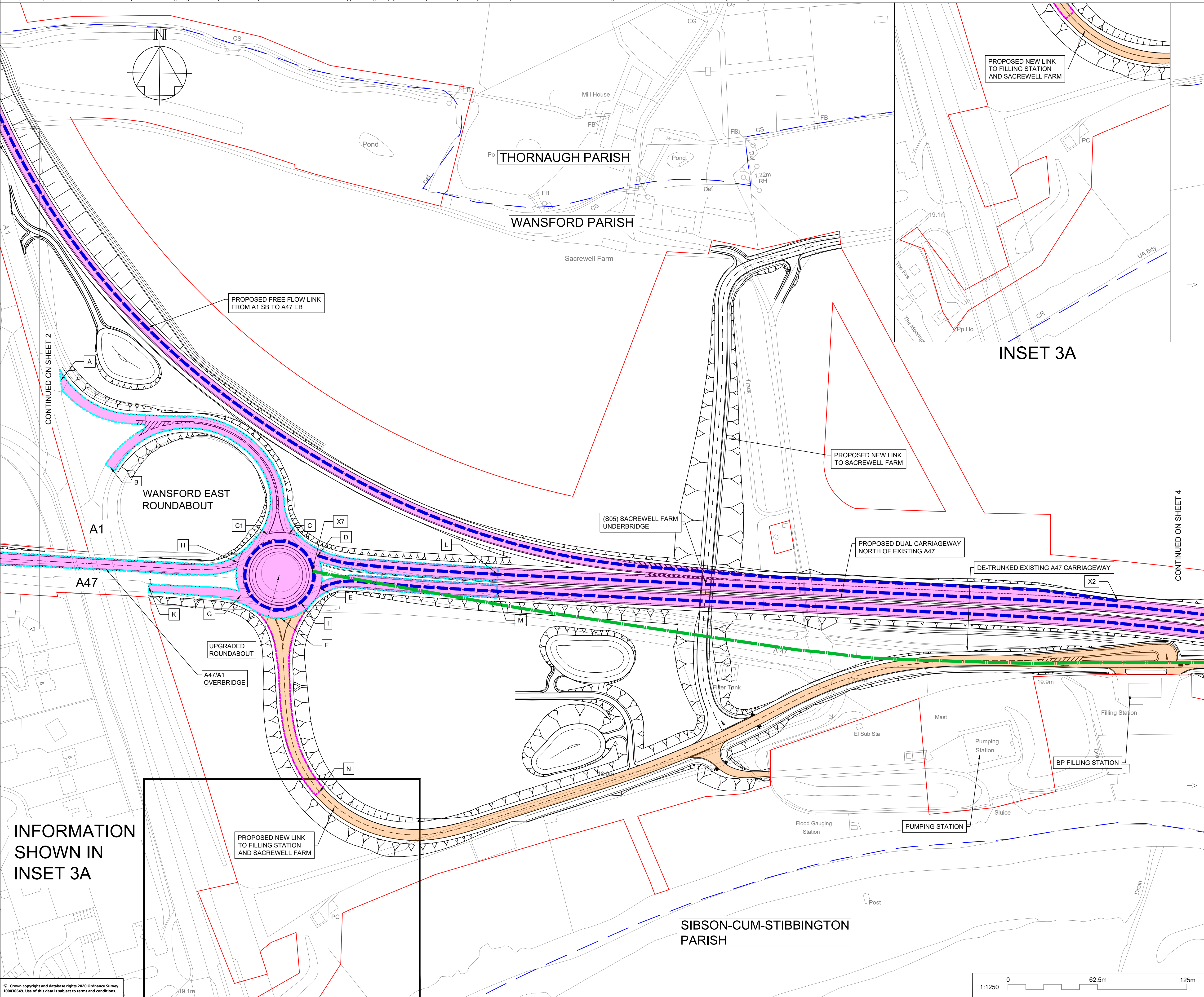
C02

DRAWING NUMBER

HE551494-GTY-HGN-000-DR-CH-33002



This drawing should not be relied on or used in circumstances other than those for which it was originally prepared and for which Sweco UK Ltd was commissioned. Sweco UK Ltd accepts no responsibility for this drawing to any party other than the person by whom it was commissioned. This drawing has been prepared on behalf of Galliford Try by Sweco UK Ltd for the titled project or named part thereof and should not be relied upon or used for any other project without an independent check being carried out as to its suitability and prior written authority of Galliford Try being obtained. Sweco UK Ltd accepts no responsibility or liability for the consequences of this drawing being used for a purpose other than the purposes for which it was commissioned. Any person using or relying on this drawing for such other purpose agrees, and will by such use or reliance be taken to confirm his/her agreement, to indemnify Sweco UK Ltd for all loss or damage resulting therefrom.



NOTES

Purpose of use

FOR DCO SUBMISSION

Development Consent Order Number / Document

TR010039/APP/2.10

SHEET PLAN

SHEETS 1 - 7 (INCLUDES INSETS 3A, 5B AND 7C).

A47/A1 JUNCTION

WANSFORD RAILWAY UNDERPASS

5B

3

3A

4

5

6

7

7C

SACREWELL FARM UNDERBRIDGE

NEW ROUNDABOUT

1. THESE PLANS SHOULD BE READ IN CONJUNCTION WITH OTHER PLANS AND DOCUMENTS IN THE DEVELOPMENT CONSENT ORDER.

2. ALL DIMENSIONS ARE IN METRES UNLESS STATED OTHERWISE.

KEY:

ORDER LIMITS

PARISH BOUNDARY

PROPOSED EXTENT OF 30MPH SPEED LIMIT

PROPOSED EXTENT OF NATIONAL SPEED LIMIT ALONG TRUNK ROAD

PROPOSED EXTENT OF NATIONAL SPEED LIMIT ALONG SIDE ROADS

DERESTRICTED ROAD

EXTENT OF STREET LIGHTING (RESTRICTED ROAD)

PROPOSED CLEARWAY EXTENTS ON TRUNK ROAD

EXTENTS OF CLEARWAY TO BE REVOKED ALONG EXISTING A47

SCHEME DESIGN

P01	16/06/21	SGAR 3 ISSUE		CDye	AWoo SCM
C01	16/06/21	SGAR 3 ISSUE		CDye	AWoo SCM
P02	29/06/21	DCO ISSUE		CDye	AWoo SCM
C02	29/06/21	DCO ISSUE		CDye	AWoo SCM
REV	DATE	REVISION NOTE		ORG	CHKD APPD

DESIGNER

SWECO

CONTRACTOR

GallifordTry

CLIENT

highways

england

PROJECT TITLE

A47 WANSFORD TO SUTTON DUALLING

PROJECT STAGE

PCF STAGE 3

DRAWING TITLE

TRAFFIC REGULATIONS PLANS  
REGULATION 5(2)(o)  
SHEET 3 OF 7

SUITABILITY

AUTHORISED AS STAGE 3 COMPLETED

SHEET SIZE	SCALE	STATUS	REVISION
A1	1:1250	A3	C02

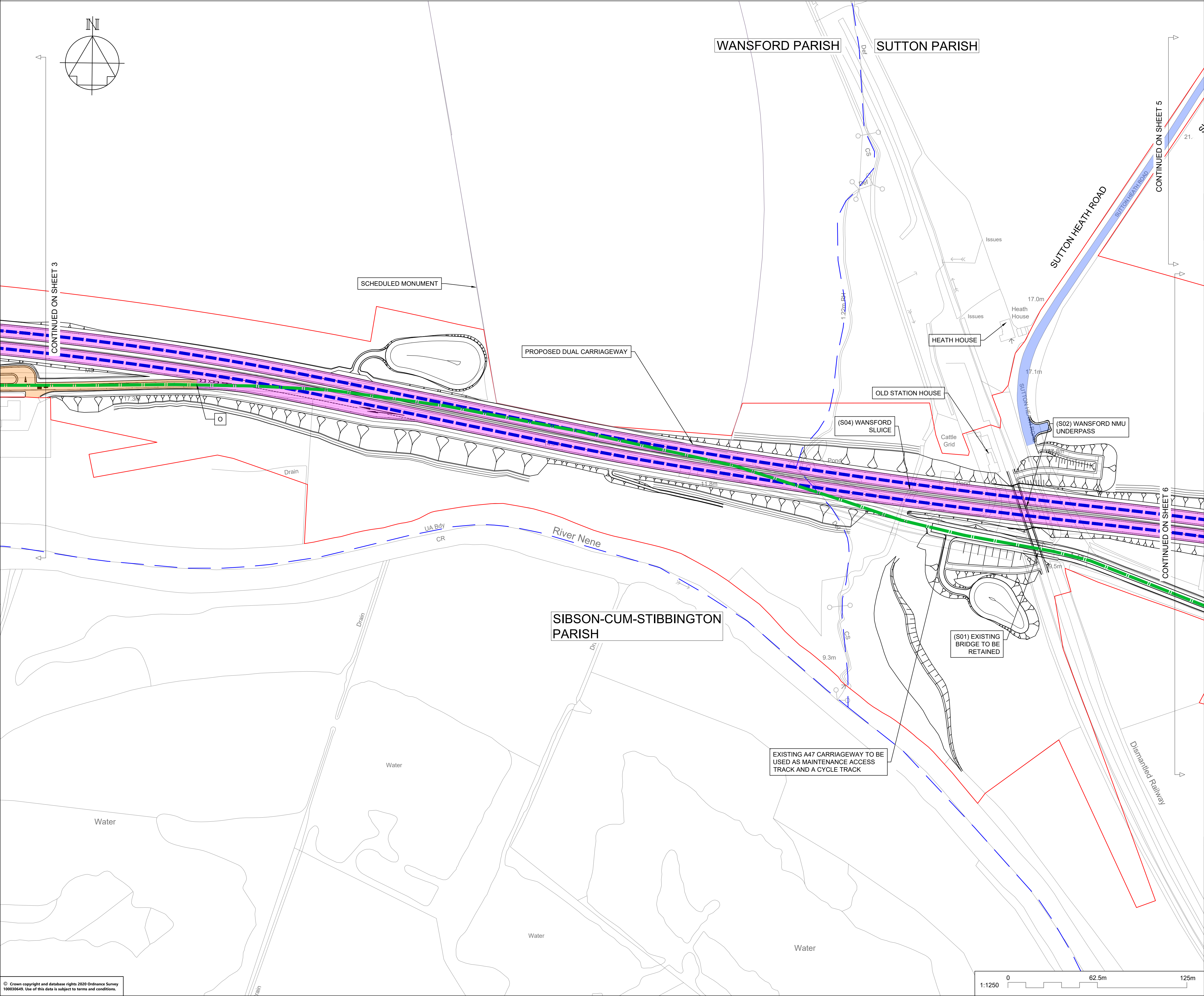
DRAWING NUMBER

HE551494-GTY-HGN-000-DR-CH-33003

INFORMATION  
SHOWN IN  
INSET 3A



This drawing should not be relied on or used in circumstances other than those for which it was originally prepared and for which Sweco UK Ltd was commissioned. Sweco UK Ltd accepts no responsibility for this drawing to any party other than the person by whom it was commissioned. This drawing has been prepared on behalf of Galliford Try by Sweco UK Ltd for the titled project or named part thereof and should not be relied upon or used for any other project without an independent check being carried out as to its suitability and prior written authority of Galliford Try being obtained. Sweco UK Ltd accepts no responsibility or liability for the consequences of this drawing being used for a purpose other than the purposes for which it was commissioned. Any person using or relying on this drawing for such other purpose agrees, and will by such use or reliance be taken to confirm his/her agreement, to indemnify Sweco UK Ltd for all loss or damage resulting therefrom.



NOTES

Purpose of use

FOR DCO SUBMISSION

Development Consent Order Number / Document

TR010039/APP/2.10

SHEET PLAN

SHEETS 1 - 7 (INCLUDES INSETS 3A, 5B AND 7C).

WANSFORD RAILWAY UNDERPASS

5B

2

3

3A

4

5

6

7

7C

A47/A1 JUNCTION

SACREWELL FARM UNDERBRIDGE

NEW ROUNDABOUT

1. THESE PLANS SHOULD BE READ IN CONJUNCTION WITH OTHER PLANS AND DOCUMENTS IN THE DEVELOPMENT CONSENT ORDER.

2. ALL DIMENSIONS ARE IN METRES UNLESS STATED OTHERWISE.

KEY:

ORDER LIMITS

PARISH BOUNDARY

PROPOSED EXTENT OF 30MPH SPEED LIMIT

PROPOSED EXTENT OF NATIONAL SPEED LIMIT ALONG TRUNK ROAD

PROPOSED EXTENT OF NATIONAL SPEED LIMIT ALONG SIDE ROADS

DERESTRICTED ROAD

EXTENT OF STREET LIGHTING (RESTRICTED ROAD)

PROPOSED CLEARWAY EXTENTS ON TRUNK ROAD

EXTENTS OF CLEARWAY TO BE REVOKED ALONG EXISTING A47

SCHEME DESIGN

P01	16/06/21	SGAR 3 ISSUE		CDye	AWoo SCM
C01	16/06/21	SGAR 3 ISSUE		CDye	AWoo SCM
P02	29/06/21	DCO ISSUE		CDye	AWoo SCM
C02	29/06/21	DCO ISSUE		CDye	AWoo SCM
REV	DATE	REVISION NOTE		ORG	CHKD APPD

DESIGNER

SWECO

CONTRACTOR

GallifordTry

CLIENT

highways  
england

PROJECT TITLE

A47 WANSFORD TO SUTTON DUALLING

PROJECT STAGE

PCF STAGE 3

DRAWING TITLE

TRAFFIC REGULATIONS PLANS  
REGULATION 5(2)(o)  
SHEET 4 OF 7

SUITABILITY

AUTHORISED AS STAGE 3 COMPLETED

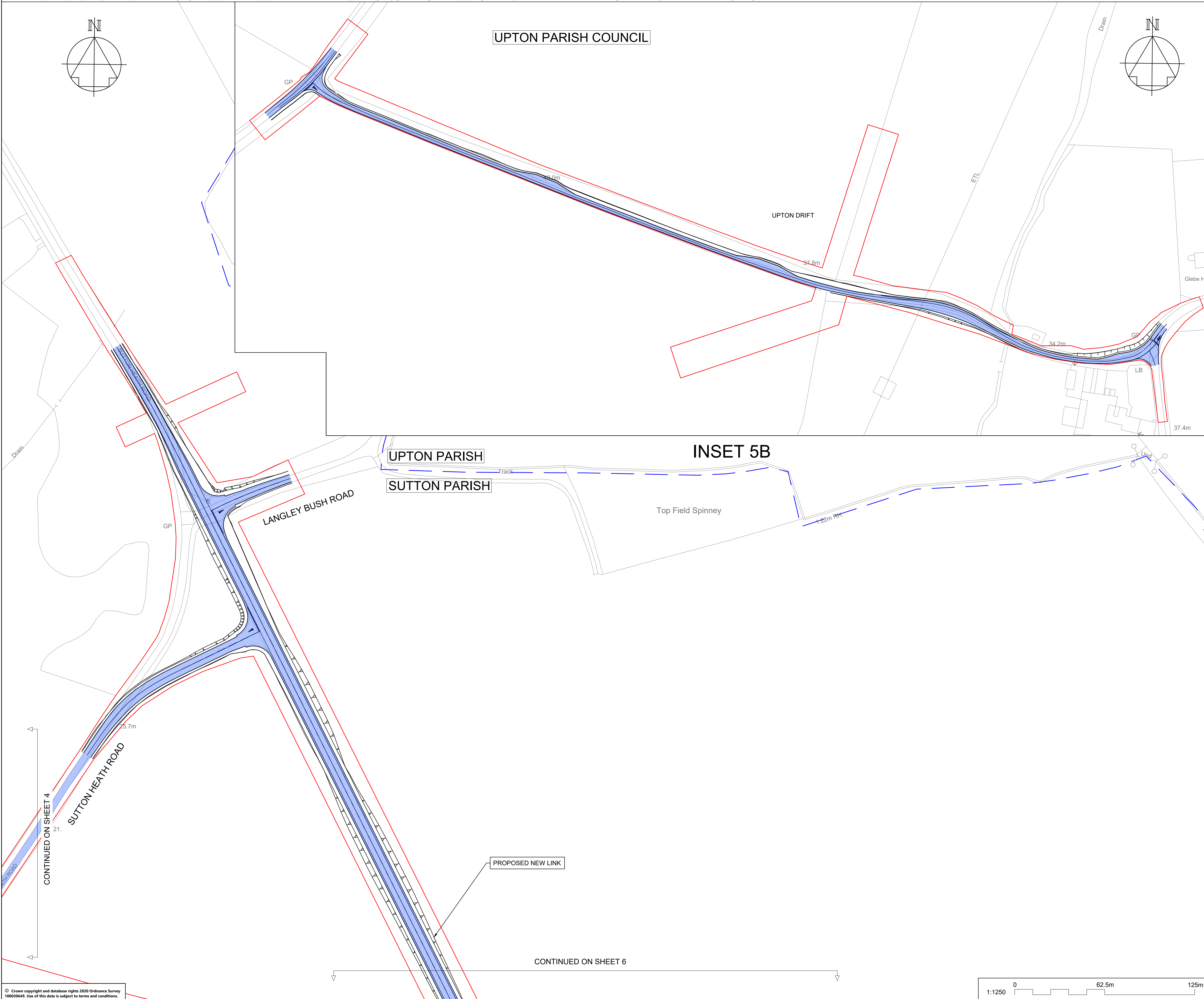
SHEET SIZE	SCALE	STATUS	REVISION
A1	1:1250	A3	C02

DRAWING NUMBER

HE551494-GTY-HGN-000-DR-CH-33004



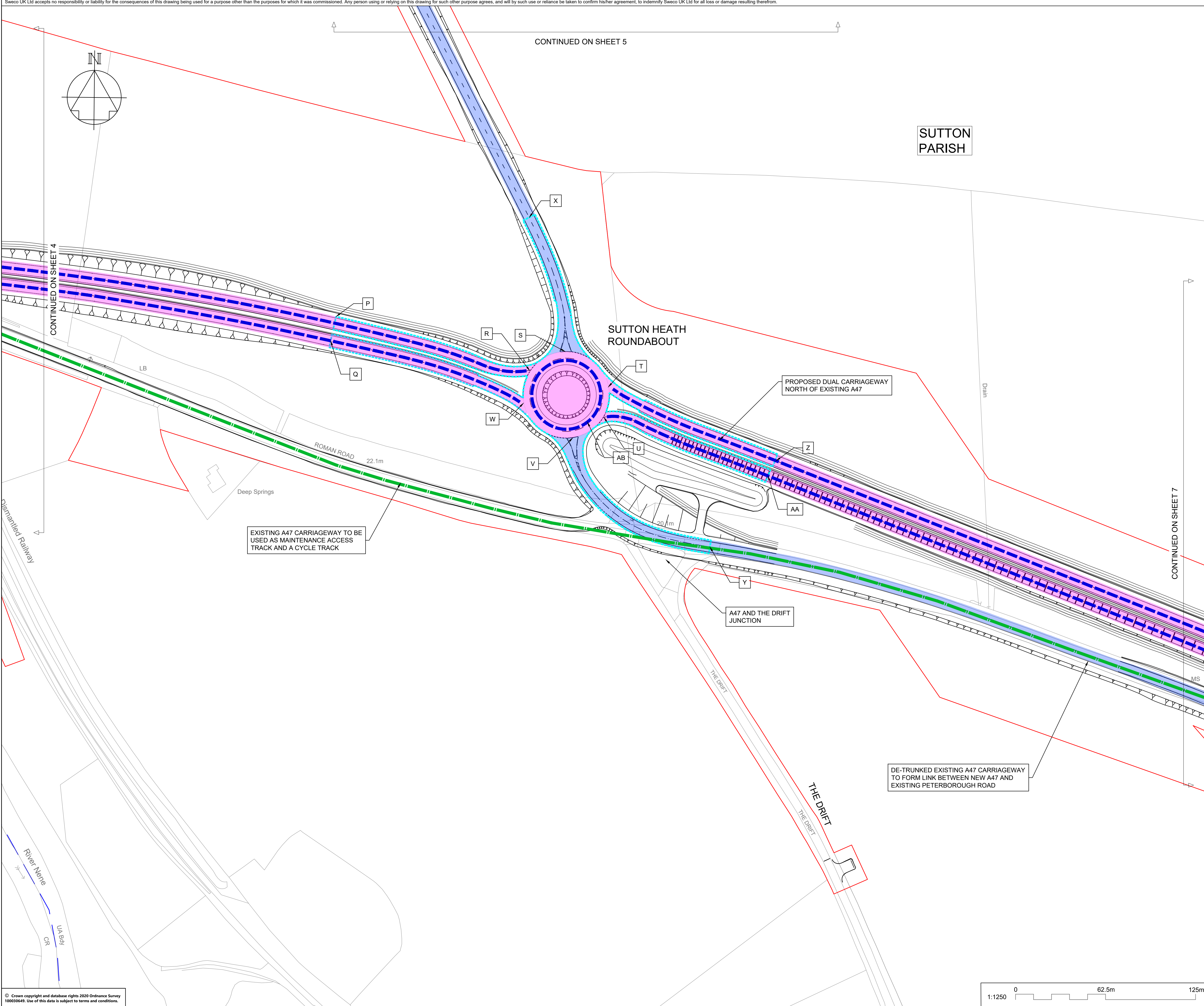
© Crown copyright and database rights 2020 Ordnance Survey 100030649. Use of this data is subject to terms and conditions.



NOTES

Purpose of use <h2 style="margin: 0;">FOR DCO SUBMISSION</h2>						
Development Consent Order Number / Document <h3 style="margin: 0; text-align: center;">TR010039/APP/2.10</h3>						
<div style="display: flex; justify-content: space-between;"> <div style="width: 45%;"> <h3 style="margin: 0;">SHEET PLAN</h3> </div> <div style="width: 50%;"> <p style="margin: 0;">SHEETS 1 - 7 (INCLUDES INSETS 3A, 5B AND 7C).</p> </div> </div>						
<p>1. THESE PLANS SHOULD BE READ IN CONJUNCTION WITH OTHER PLANS AND DOCUMENTS IN THE DEVELOPMENT CONSENT ORDER.</p> <p>2. ALL DIMENSIONS ARE IN METRES UNLESS STATED OTHERWISE.</p>						
<div style="display: flex;"> <div style="width: 15%;"> <p><b>KEY:</b></p> <ul style="list-style-type: none"> <li><span style="display: inline-block; width: 30px; height: 5px; background-color: red; margin-right: 5px;"></span> ORDER LIMITS</li> <li><span style="display: inline-block; width: 30px; height: 5px; background-color: blue; margin-right: 5px;"></span> PARISH BOUNDARY</li> <li><span style="display: inline-block; width: 30px; height: 10px; background-color: orange; margin-right: 5px;"></span> PROPOSED EXTENT OF 30MPH SPEED LIMIT</li> <li><span style="display: inline-block; width: 30px; height: 15px; background-color: pink; margin-right: 5px;"></span> PROPOSED EXTENT OF NATIONAL SPEED LIMIT ALONG TRUNK ROAD</li> <li><span style="display: inline-block; width: 30px; height: 15px; background-color: lightblue; margin-right: 5px;"></span> PROPOSED EXTENT OF NATIONAL SPEED LIMIT ALONG SIDE ROADS</li> <li><span style="display: inline-block; width: 30px; border-top: 2px dashed cyan; margin-right: 5px;"></span> DERESTRICTED ROAD</li> <li><span style="display: inline-block; width: 30px; border-top: 2px dashed magenta; margin-right: 5px;"></span> EXTENT OF STREET LIGHTING (RESTRICTED ROAD)</li> <li><span style="display: inline-block; width: 30px; height: 10px; background-color: blue; border: 1px solid black; margin-right: 5px;"></span> PROPOSED CLEARWAY EXTENTS ON TRUNK ROAD</li> <li><span style="display: inline-block; width: 30px; height: 10px; background-color: green; border: 1px solid black; margin-right: 5px;"></span> EXTENTS OF CLEARWAY TO BE REVOKED ALONG EXISTING A47</li> <li> SCHEME DESIGN</li> </ul> </div> <div style="width: 85%;"></div> </div>						
P01	16/06/21	SGAR 3 ISSUE		CDye	AWoo	SCM
C01	16/06/21	SGAR 3 ISSUE		CDye	AWoo	SCM
P02	29/06/21	DCO ISSUE		CDye	AWoo	SCM
C02	29/06/21	DCO ISSUE		CDye	AWoo	SCM
REV	DATE	REVISION NOTE		ORG	CHKD	APPD
DESIGNER <div style="text-align: center; margin-top: 20px;"> </div>						
CONTRACTOR <div style="text-align: center; margin-top: 20px;"> </div>						
CLIENT <div style="text-align: center; margin-top: 20px;"> </div>						
PROJECT TITLE <h2 style="margin: 0; text-align: center;">A47 WANSFORD TO SUTTON DUALLING</h2>						
PROJECT STAGE <h2 style="margin: 0; text-align: center;">PCF STAGE 3</h2>						
DRAWING TITLE <h2 style="margin: 0; text-align: center;">TRAFFIC REGULATIONS PLANS REGULATION 5(2)(o) SHEET 5 OF 7</h2>						
SUITABILITY <h2 style="margin: 0; text-align: center;">AUTHORISED AS STAGE 3 COMPLETED</h2>						
SHEET SIZE		SCALE		STATUS		REVISION
A1		1:1250		A3		C02
DRAWING NUMBER						
HE551494-GTY-HGN-000-DR-CH-33005						





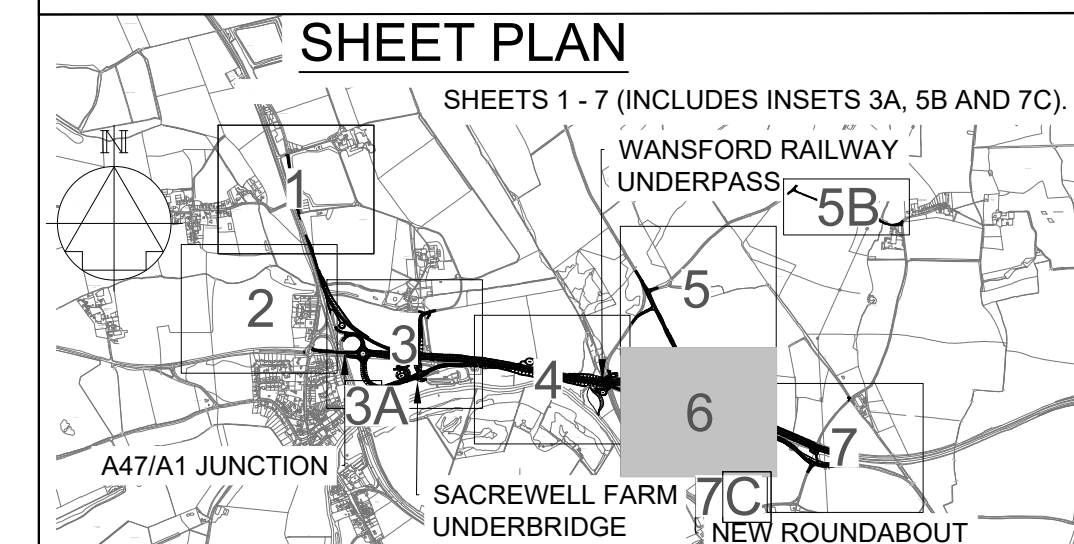
NOTES
-------

	Purpose of use
--	----------------

FOR DCO SUBMISSION











Development Consent Order Number / Document

TR010039/APP/2.10



1. THESE PLANS SHOULD BE READ IN CONJUNCTION WITH OTHER PLANS AND DOCUMENTS IN THE DEVELOPMENT CONSENT ORDER.
2. ALL DIMENSIONS ARE IN METRES UNLESS STATED OTHERWISE.

KEY:

- |   |  |
|---|--|
|  | ORDER LIMITS   |
|  | PARISH BOUNDARY  |
|  | PROPOSED EXTENT OF 30MPH SPEED LIMIT                     |
|  | PROPOSED EXTENT OF NATIONAL SPEED LIMIT ALONG TRUNK ROAD |
|  | PROPOSED EXTENT OF NATIONAL SPEED LIMIT ALONG SIDE ROADS |
|  | DERESTRICTED ROAD  |
|  | EXTENT OF STREET LIGHTING (RESTRICTED ROAD)              |
|  | PROPOSED CLEARWAY EXTENTS ON TRUNK ROAD                  |
|  | EXTENTS OF CLEARWAY TO BE REVOKED ALONG EXISTING A47     |
|  | SCHEME DESIGN  |

P01	16/06/21	SGAR 3 ISSUE	CDye	AWoo	SCM
C01	16/06/21	SGAR 3 ISSUE	CDye	AWoo	SCM
P02	29/06/21	DCO ISSUE	CDye	AWoo	SCM
C02	29/06/21	DCO ISSUE	CDye	AWoo	SCM
REV	DATE	REVISION NOTE	ORG	CHKD	APPD

DESIGNER	
----------	--

**SWECO** 

CONTRACTOR
------------



GallifordTry

CLIENT	
--------	--



PROJECT TITLE
---------------

A47 WANSFORD TO SUTTON DUALLING

[illegible]

PCF STAGE 3

	DRAWING TITLE
--	---------------

TRAFFIC REGULATIONS PLANS  
REGULATION 5(2)(o)  
SHEET 6 OF 7

	SUITABILITY
--	-------------

AUTHORISED AS STAGE 3 COMPLETED

	SHEET SIZE
--	------------

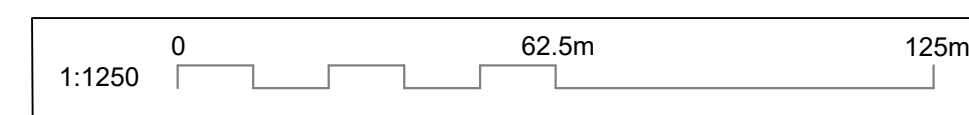
SHEET SIZE
------------

STATUS
--------

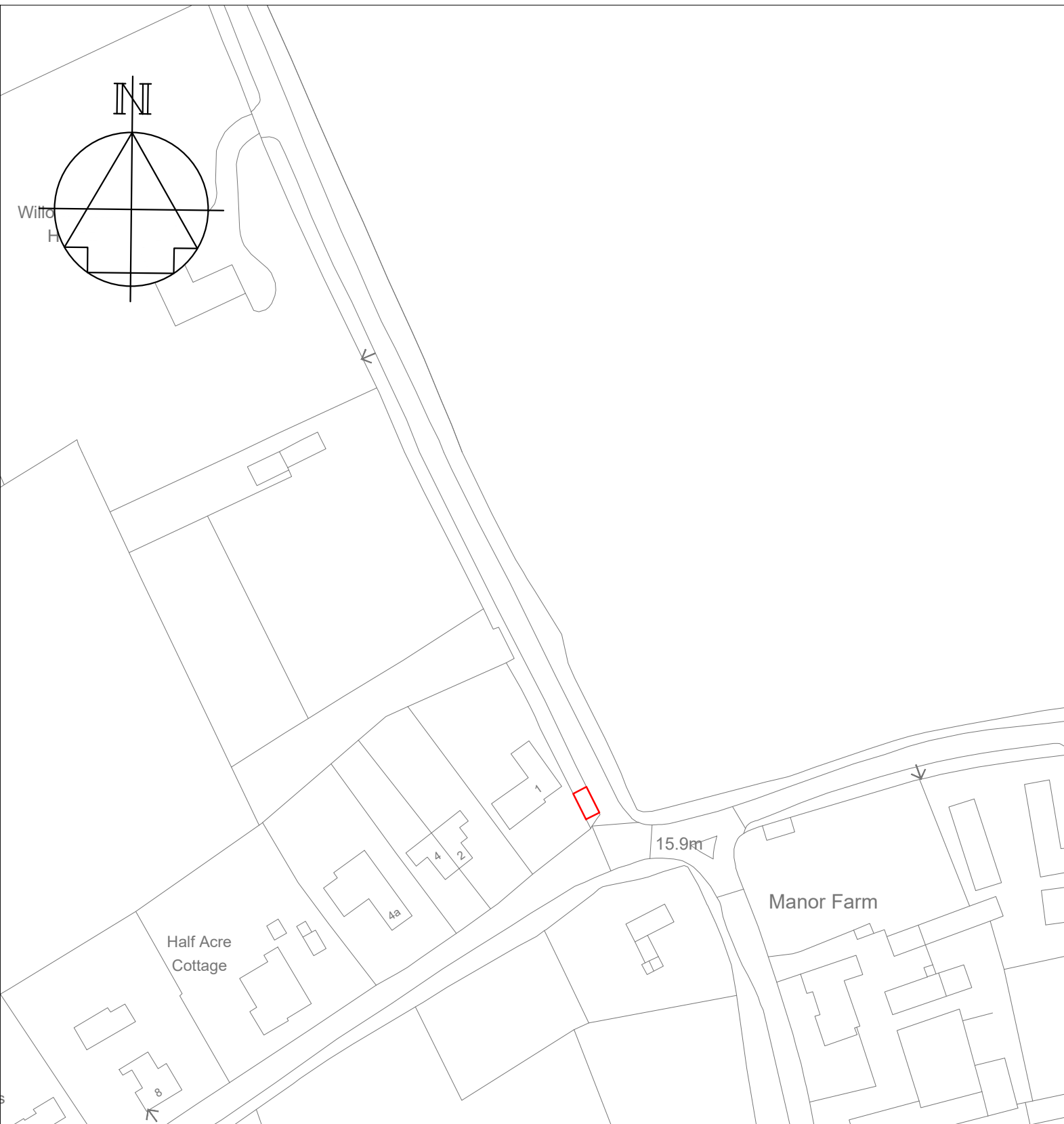
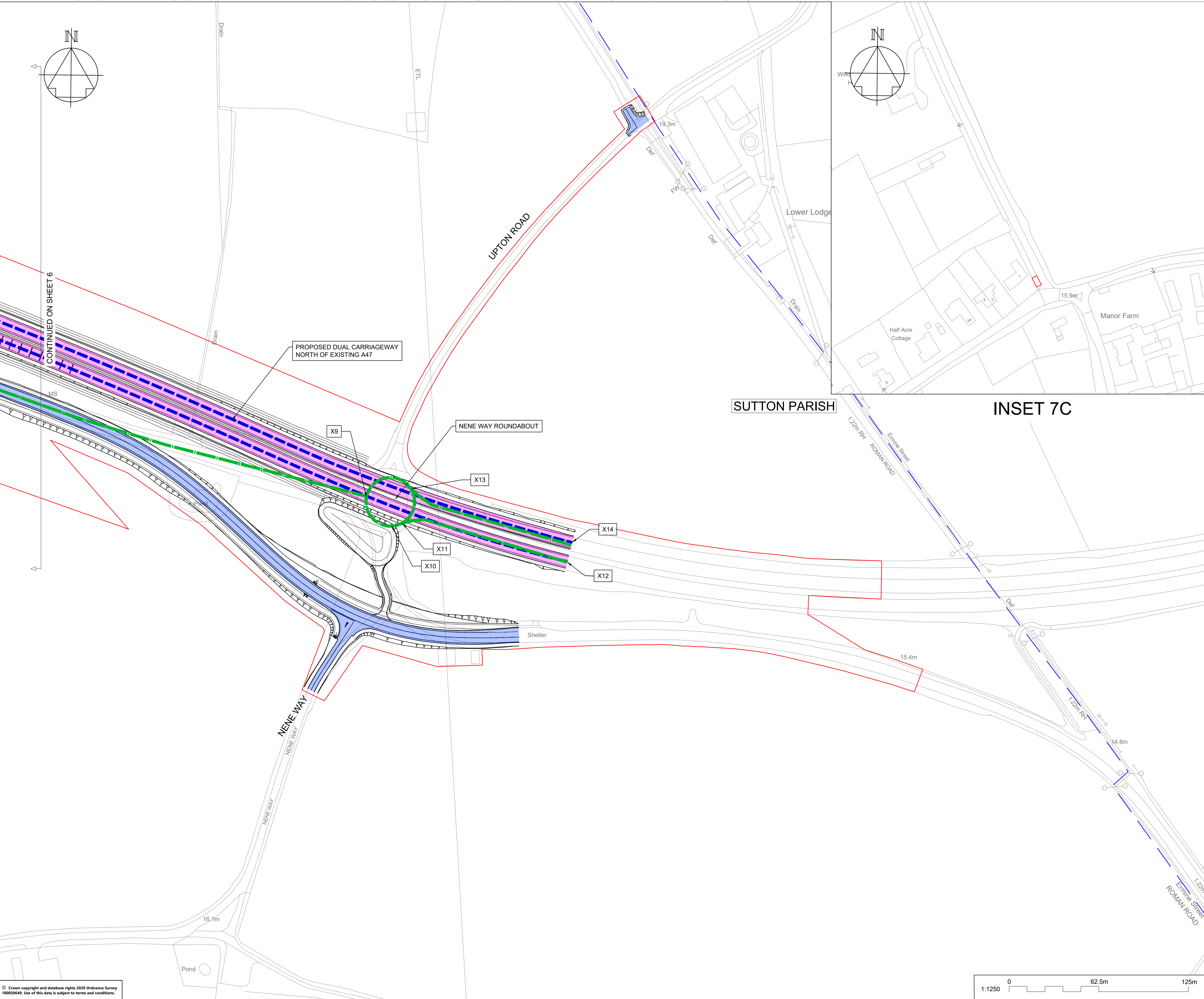
REVISION
----------

	DRAWING NUMBER
--	----------------

HE551494-GTY-HGN-000-DR-CH-33006







NOTES

Purpose of use

FOR DCO SUBMISSION

Development Consent Order Number / Document

TR010039/APP/2.10

SHEET PLAN

SHEETS 1 - 7 (INCLUDES INSETS 3A, 5B AND 7C).

1. THESE PLANS SHOULD BE READ IN CONJUNCTION WITH OTHER PLANS AND DOCUMENTS IN THE DEVELOPMENT CONSENT ORDER.

2. ALL DIMENSIONS ARE IN METRES UNLESS STATED OTHERWISE.

KEY:

ORDER LIMITS

PARISH BOUNDARY

PROPOSED EXTENT OF 30MPH SPEED LIMIT

PROPOSED EXTENT OF NATIONAL SPEED LIMIT ALONG TRUNK ROAD

PROPOSED EXTENT OF NATIONAL SPEED LIMIT ALONG SIDE ROADS

DERESTRICTED ROAD

EXTENT OF STREET LIGHTING (RESTRICTED ROAD)

PROPOSED CLEARWAY EXTENTS ON TRUNK ROAD

EXTENTS OF CLEARWAY TO BE REVOKED ALONG EXISTING A47

SCHEME DESIGN

P01	16/06/21	SGAR 3 ISSUE		CDye	AWoo SCM
C01	16/06/21	SGAR 3 ISSUE		CDye	AWoo SCM
P02	29/06/21	DCO ISSUE		CDye	AWoo SCM
C02	29/06/21	DCO ISSUE		CDye	AWoo SCM
REV	DATE	REVISION NOTE		ORG	CHKD APPD

DESIGNER

SWECO

CONTRACTOR

GallifordTry

CLIENT

highways  
england

PROJECT TITLE

A47 WANSFORD TO SUTTON DUALLING

PROJECT STAGE

PCF STAGE 3

DRAWING TITLE

TRAFFIC REGULATIONS PLANS  
REGULATION 5(2)(o)  
SHEET 7 OF 7

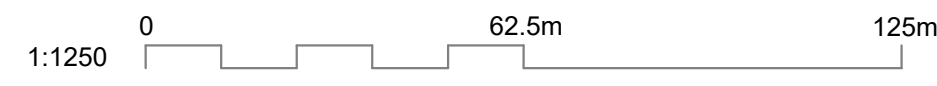
SUITABILITY

AUTHORISED AS STAGE 3 COMPLETED

SHEET SIZE	SCALE	STATUS	REVISION
A1	1:1250	A3	C02

DRAWING NUMBER

HE551494-GTY-HGN-000-DR-CH-33007





NOTES

Purpose of use


FOR DCO SUBMISSION

Development Consent Order Number / Document

TR010039/APP/2.10

1. THESE PLANS SHOULD BE READ IN CONJUNCTION WITH OTHER PLANS AND DOCUMENTS IN THE DEVELOPMENT CONSENT ORDER.  
2. ALL DIMENSIONS ARE IN METRES UNLESS STATED OTHERWISE.

KEY TO SYMBOLS



ORDER LIMITS



SCHEME DESIGN

P01	16/06/21	SGAR 3 ISSUE		CDye	AWoo SCM
C01	16/06/21	SGAR 3 ISSUE		CDye	AWoo SCM
P02	29/06/21	DCO ISSUE		CDye	AWoo SCM
C02	29/06/21	DCO ISSUE		CDye	AWoo SCM
REV	DATE	REVISION NOTE		ORG	CHKD APPD

DESIGNER



CONTRACTOR



CLIENT



PROJECT TITLE

A47 WANSFORD TO SUTTON DUALLING

PROJECT STAGE

PCF STAGE 3

DRAWING TITLE

TRAFFIC REGULATIONS PLANS  
REGULATION 5(2)(o)  
KEY PLAN

SUITABILITY

AUTHORISED AS STAGE 3 COMPLETED

SHEET SIZE	SCALE	STATUS	REVISION
A1	1:10000	A3	C02

DRAWING NUMBER

HE551494-GTY-HGN-000-DR-CH-33008

